



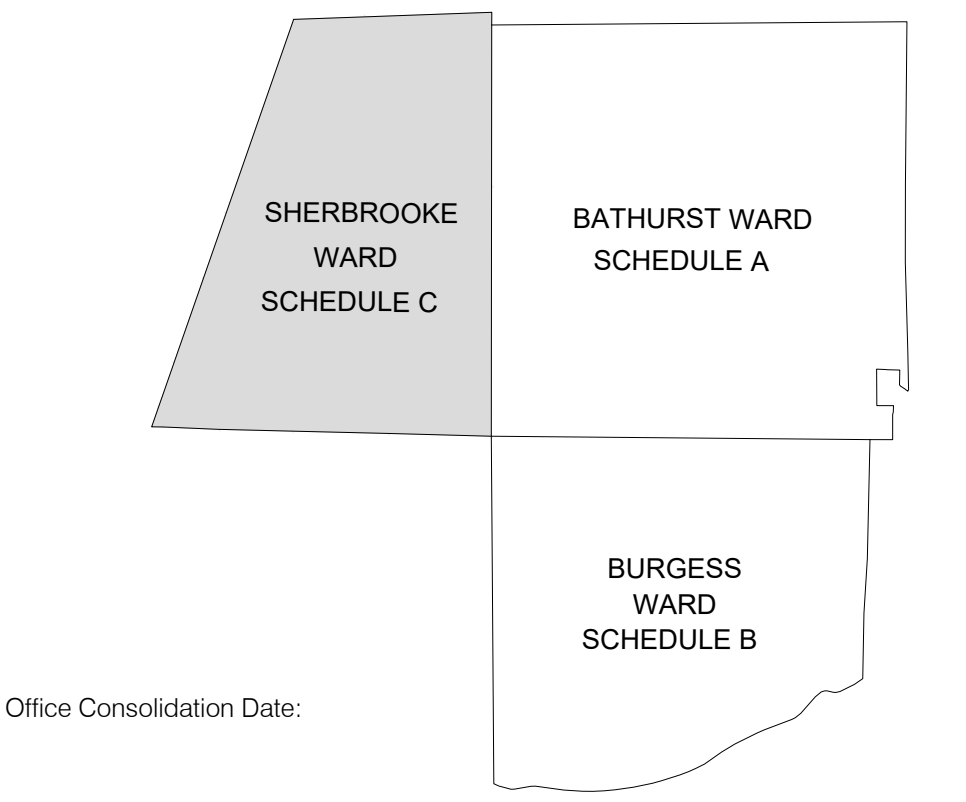
Tay Valley Township

ZONING BY-LAW NO. 02-121 TOWNSHIP OF TAY VALLEY SCHEDULE C TO BY-LAW NO. SHERBROOKE

Zoning Boundary	—
General Residential	R
Seasonal Residential	RS
Limited Services Residential	RLS
Mobile Home Park Residential	RMH
General Commercial	C
Local Commercial	CL
Tourist Commercial	CT
General Industrial	M
Salvage Yard Industrial	MS
Disposal Industrial	MD
Institutional	I
Open Space	OS
Rural	RU
Agriculture	A
Mineral Aggregate Extraction	EX
Flood Plain	FP
Environmental Protection	EP


Note: All islands zoned RS unless otherwise indicated

Roads	
Provincial	—
County	—
Municipal	—
Private	—

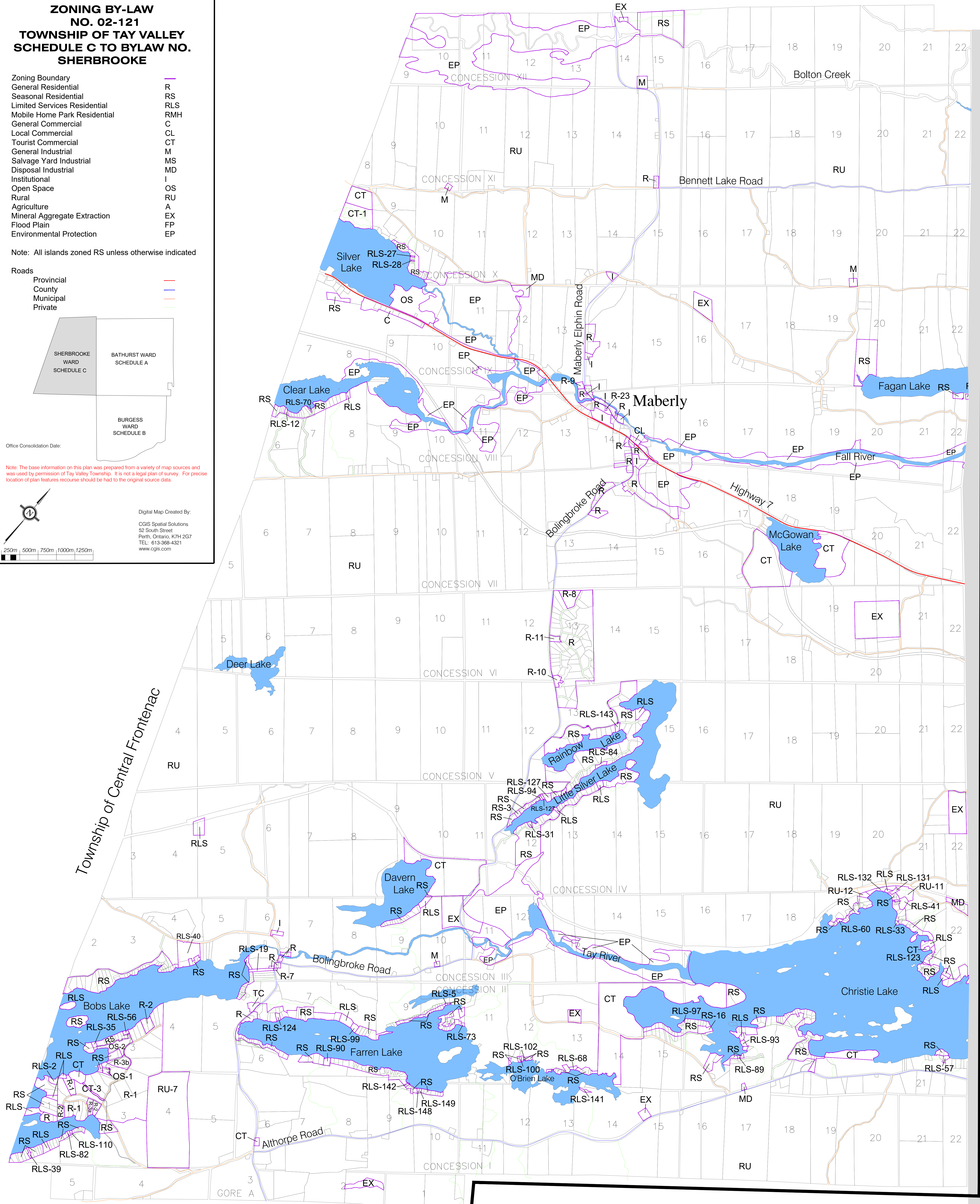


Office Consolidation Date:

Note: The base information on this plan was prepared from a variety of map sources and was used by permission of Tay Valley Township. It is not a legal plan of survey. For precise location of plan features recourse should be had to the original source data.



Digital Map Created By:
CGIS Spatial Solutions
52 South Street
Perth, Ontario, K7H 2G7
TEL: 613-368-4321
www.cgis.com



Township of Central Frontenac

Township of Rideau Lakes